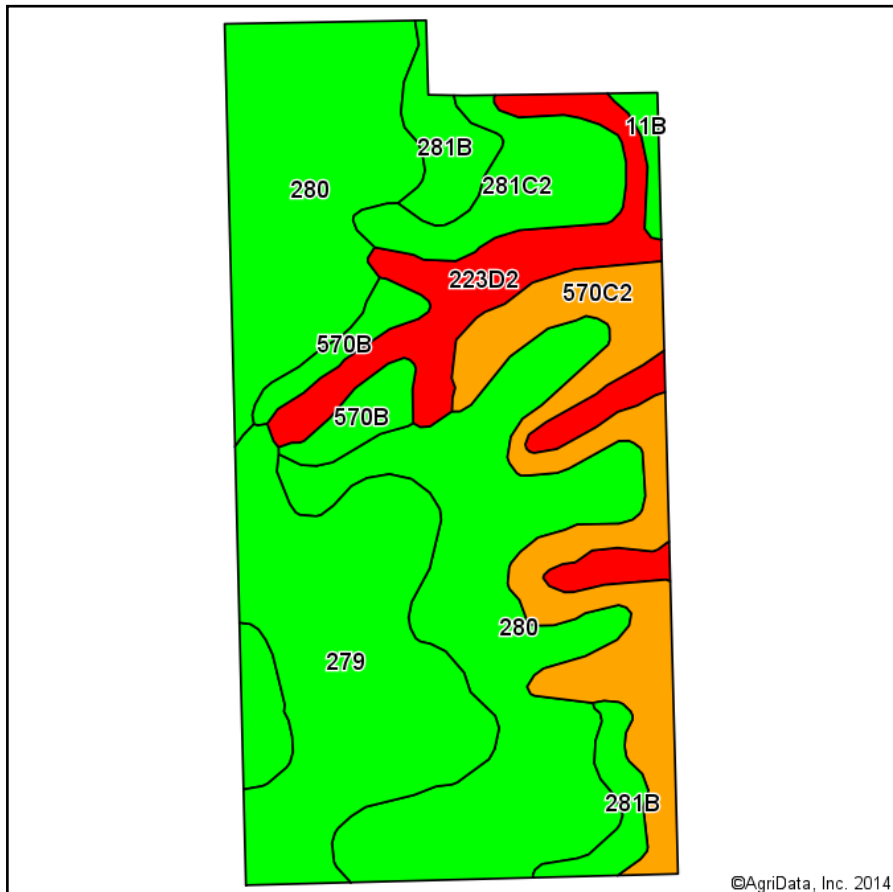
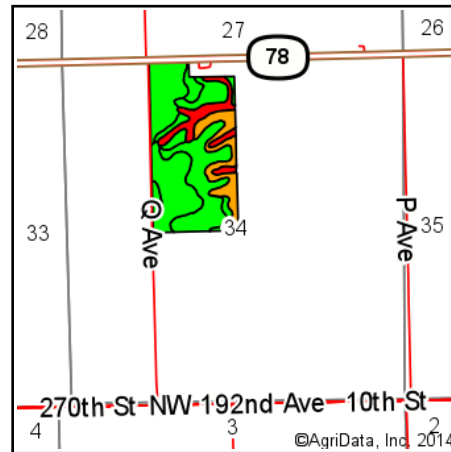


Soils Map-CSR2



Soils data provided by USDA and NRCS.

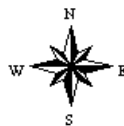
©AgriData, Inc. 2014



State: **Iowa**
 County: **Louisa**
 Location: **34-73N-4W**
 Township: **Morning Sun**
 Acres: **75.74**
 Date: **9/19/2014**



Maps Provided By:
surety
 CUSTOMIZED ONLINE MAPPING
 © AgriData, Inc. 2014 www.AgriDataInc.com



Area Symbol: IA115, Soil Area Version: 17

Code	Soil Description	Acres	Percent of field	**CSR2 Legend	Non-Irr Class	CSR2**	CSR
280	Mahaska silty clay loam, 0 to 2 percent slopes	31.20	41.2%		I	91	95
279	Taintor silty clay loam, 0 to 2 percent slopes	14.74	19.5%		IIw	84	88
570C2	Nira silty clay loam, 5 to 9 percent slopes, moderately eroded	10.46	13.8%		IIIe	70	67
223D2	Rinda silty clay loam, 9 to 14 percent slopes, moderately erode	8.10	10.7%		IVe	10	9
281C2	Otley silty clay loam, 5 to 9 percent slopes, moderately eroded	4.46	5.9%		IIIe	82	70
281B	Otley silty clay loam, 2 to 5 percent slopes	3.56	4.7%		Ile	91	90
570B	Nira silty clay loam, 2 to 5 percent slopes	2.62	3.5%		Ile	81	87
11B	Colo-Ely silty clay loams, 0 to 5 percent slopes	0.60	0.8%		Ile	78	68
Weighted Average						77.1	78.4

Area Symbol: IA115, Soil Area Version: 17

**IA has updated the CSR values for each county to CSR2.

Field borders provided by Farm Service Agency as of 5/21/2008. Aerial photography provided by Aerial Photography Field Office.